



THE ZONING MAP OF ADA TOWNSHIP

Kent County, Michigan



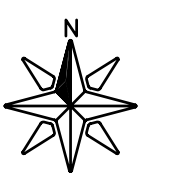
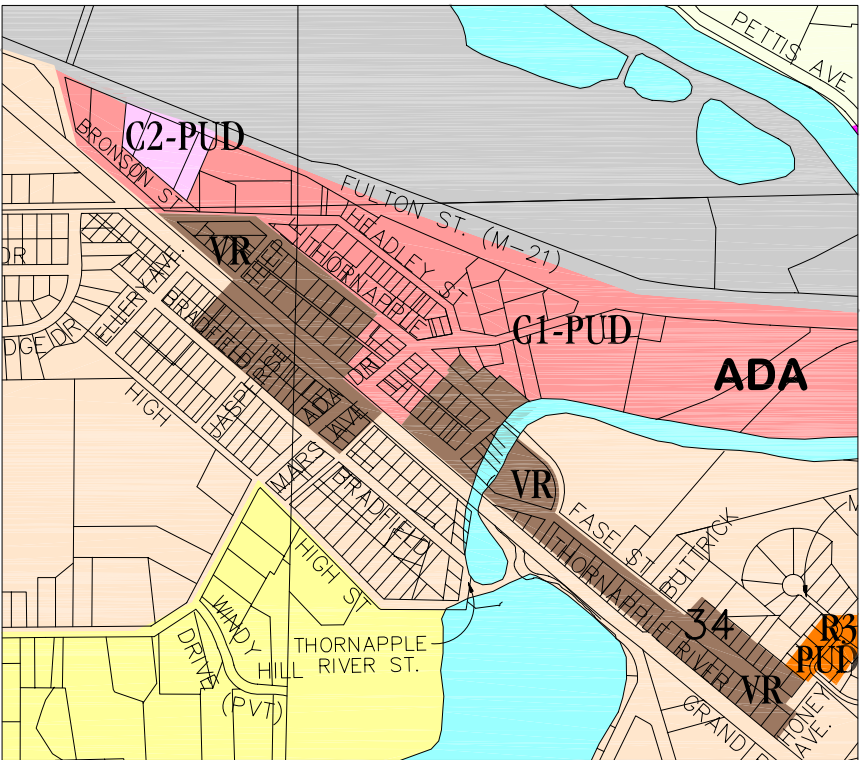
AS AMENDED THROUGH ORDINANCE NO. 0-05-26-09-1

AG AGRICULTURAL	VR VILLAGE RESIDENTIAL
AG/PUD AGRICULTURAL / PUD	PO PROFESSIONAL OFFICE
RR RURAL RESIDENTIAL	PO/PUD PROFESSIONAL OFFICE / PUD
RR/PUD RURAL RESIDENTIAL / PUD	C1 VILLAGE BUSINESS
R1 LOW DENSITY SINGLE FAMILY RESIDENTIAL	C1/PUD VILLAGE BUSINESS/PUD
R2 LOW DENSITY SINGLE FAMILY RESIDENTIAL	C2 GENERAL BUSINESS
R2/PUD LOW DENSITY SINGLE FAMILY RESIDENTIAL	C2/PUD GENERAL BUSINESS/PUD
R3 MEDIUM DENSITY SINGLE FAMILY RESIDENTIAL	LI LIGHT INDUSTRIAL
R3/PUD MEDIUM DENSITY SINGLE FAMILY RESIDENTIAL	I INDUSTRIAL
R4 MEDIUM DENSITY SINGLE FAMILY RESIDENTIAL	I/PUD INDUSTRIAL/PUD
PLANNED DEVELOPMENT APPROVED PRIOR TO 4/26/82	COURT ORDERED REZONINGS
UNIQUE USE	



PLAN SCALE: 1"=1200'

ADA VILLAGE AREA ENLARGEMENT



PLAN SCALE: 1" = 2000'

MOORE & BRUGGINK, INC.
 Consulting Engineers
 2600 Monroe Avenue N.W.
 Grand Rapids, Michigan 49505-6298
 Phone: (616) 363-9801