


























# The Zoning Map of ADA TOWNSHIP Kent County, MI




AS AMENDED THROUGH  
ORDINANCE NO. 02-14-11-1

## LEGEND

### 2011 Zoning

 AGP	 RR PUD	 VR	 I
 RP1	 R2	 PO	 I-PUD
 RP1 PUD	 R2 PUD	 PO-PUD	 LI
 RP2	 R3	 C1-PUD	 Court Ordered Rezoning
 RP2 PUD	 R3 PUD	 C2	 Planned Development
 RR	 R4	 C2 PUD	 PVM District

0 480 960 1,920 2,880 3,840 Feet



**REGIS**  
Map Created: May 2007  
Map Updated: March 2011  
within REGIS using REGIS, KRC  
and Ada Township data.

This map does not represent a legal document. It is intended to serve as an aid in graphic representation only. Information shown on this map is not warranted for accuracy and should be verified through other means. Any duplication is restricted under copyright laws and the Enhanced Access to Public Records Act, PA 462 of 1996, as amended.

Ada Township  
7330 Thornapple River Dr SE  
P.O. Box 370  
Ada, Michigan 49301  
(616) 676-9191  
www.ada.mi.us

REGIS  
Grand Valley Metropolitan Council  
678 Front Ave NW, Suite 200  
Grand Rapids, Michigan 49504  
(616) 776-3876  
www.gvmc-regis.org